























ΤΜΗΜΑ ΠΟΛΕΟΔΟΜΙΑΣ ΚΑΙ ΟΙΚΗΣΕΩΣ	
<i>Κατω Κουτραφας</i>	
ΔΗΛΩΣΗ ΠΟΛΙΤΙΚΗΣ	
Πολεοδομικές Ζώνες	
Μελετη: <i>Γ. Παπαγιαννης</i>	Σχεδιο: <i>Στ. Τιμοθεου</i>
Ελεγχος:	Εγκριση:
Κλιμακα: 2"=1μλι	Ημερομ. <i>Ιουνιος '92</i>
Αρ. Σχεδιου	<i>Δ.Π./Λευ/73</i>

Π Ι Ν Α Κ Α Σ Π Ρ Ο Ν Ο Ι Ω Ν Ζ Ω Ν Ω Ν
" Δ Η Λ Ω Σ Η Π Ο Λ Ι Τ Ι Κ Η Σ "

	Ζώνη	Ανώτατος Συντελ. Δομήσεως	Ανώτατο Ποσοστό Κάλυψης	Ανώτατος Αριθμός Ορόφων	Ανώτατο Ύψος σε μέτρα
	H1	1.20:1	0.70:1	2/3	8.30/11.40
	H2	0.90:1	0.50:1	2	8.30
	H3	0.60:1	0.35:1	2	8.30
	H4	0.40:1	0.25:1	2	8.30
	H5	0.30:1	0.20:1	2	8.30
	H6	0.20:1	0.20:1	2	8.30
	H7	0.15:1	0.15:1	2	8.30
	H8	0.10:1	0.10:1	2	8.30
	Π	0.10:1	0.10:1	2	8.30
	E1	0.90:1	0.50:1	2	-
	E2	0.90:1	0.50:1	2	-

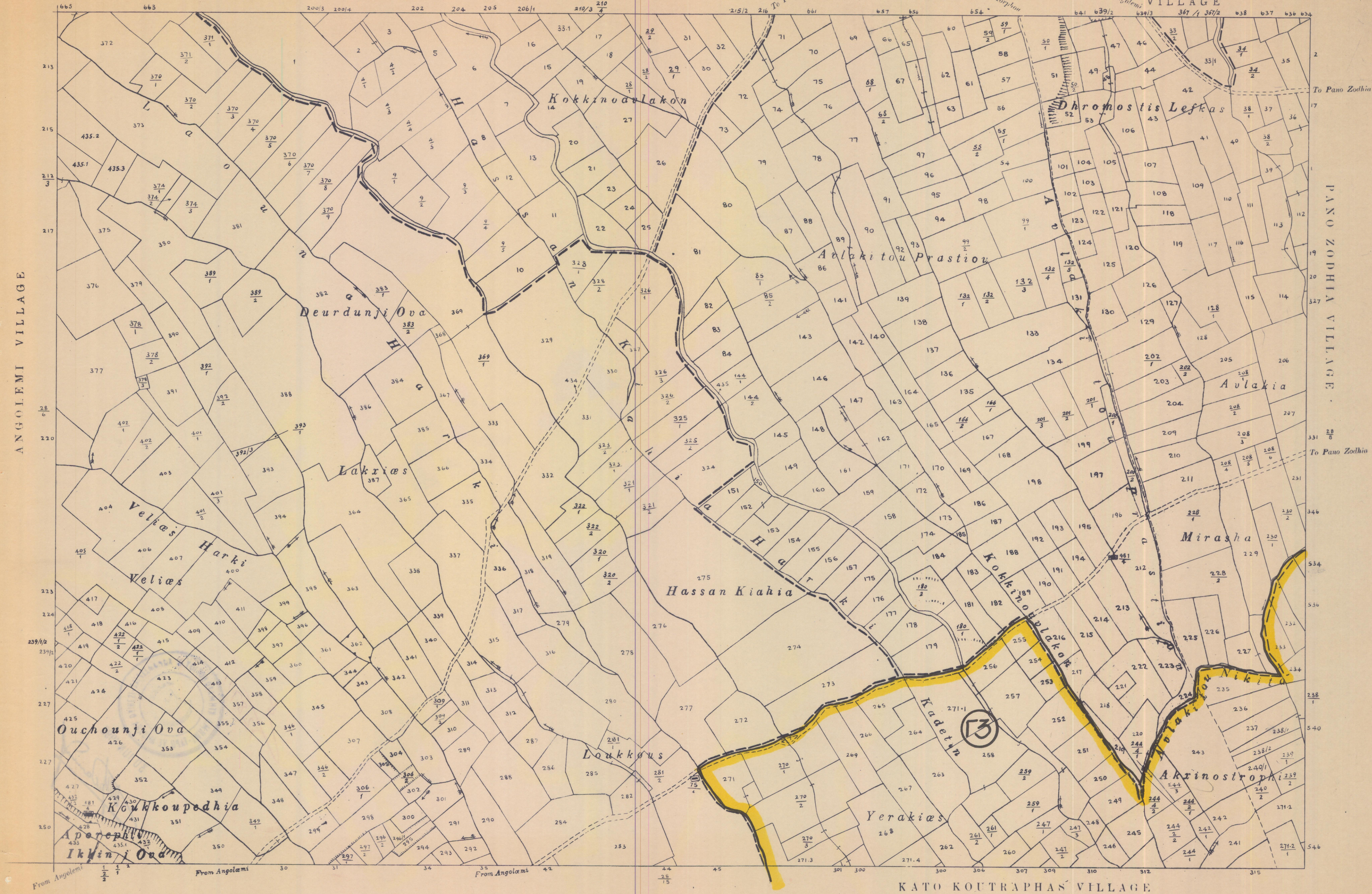
	Ζώνη	Ανώτατος Συντελ. Δομήσεως	Ανώτατο Ποσοστό Κάλυψης	Ανώτατος Αριθμός Ορόφων	Ανώτατο Ύψος σε μέτρα
	B1	0.90:1	0.50:1	2	-
	B2	0.90:1	0.50:1	2	-
	Δ1	Οπως καθορίζονται στη "Δήλωση Πολιτικής"			
	Δ2	Οπως καθορίζονται στη "Δήλωση Πολιτικής"			
	Γ1	0.20:1	0.15:1	2	8.30
	Γ2	0.15:1	0.10:1	2	8.30
	Γ3	0.10:1	0.10:1	2	8.30
	Z1	0.06:1	0.06:1	2	8.30
	Z2	0.03:1	0.03:1	1	5
	Z3	0.01:1	0.01:1	1	5
	Z4	0.005:1	0.005:1	1	5

H: Ζώνες με επικρατούσα χρήση την κατοικία.
 Π: Ζώνη παραθεριστικής κατοικίας.
 E1: Βιοτεχνική Ζώνη περιορισμένου βαθμού οχληρίας.
 E2: Βιοτεχνική Ζώνη αυξημένου βαθμού οχληρίας.
 B1: Βιομηχανική Ζώνη περιορισμένου βαθμού οχληρίας.
 B2: Βιομηχανική Ζώνη αυξημένου βαθμού οχληρίας.
 Δ1: Ζώνη στην οποία επιτρέπεται η ανέγερση υποστατικών για μαζική εκτροφή ζώων και πτηνών εξαιρουμένων των χοίρων.
 Δ2: Ζώνη στην οποία επιτρέπεται η ανέγερση υποστατικών για μαζική εκτροφή ζώων και πτηνών συμπεριλαμβανομένων των χοίρων.
 Γ: Γεωργικές Ζώνες.
 Ζ: Ζώνες Προστασίας (αρχαιολογικοί χώροι, χώροι φυσικής καλλονής, δάση, υδατοφράκτες, καλή γεωργική γη).

Σημείωση: Για τις πιο πάνω ζώνες ισχύουν επιπρόσθετα οι πρόνοιες που καθορίζονται στο κείμενο της "Δήλωσης Πολιτικής".

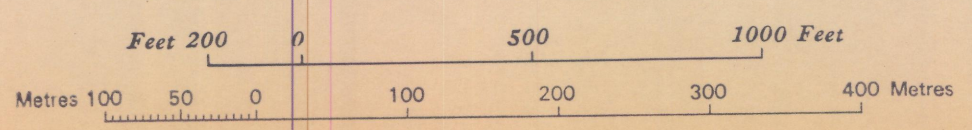
KATO ZODHIA VILLAGE

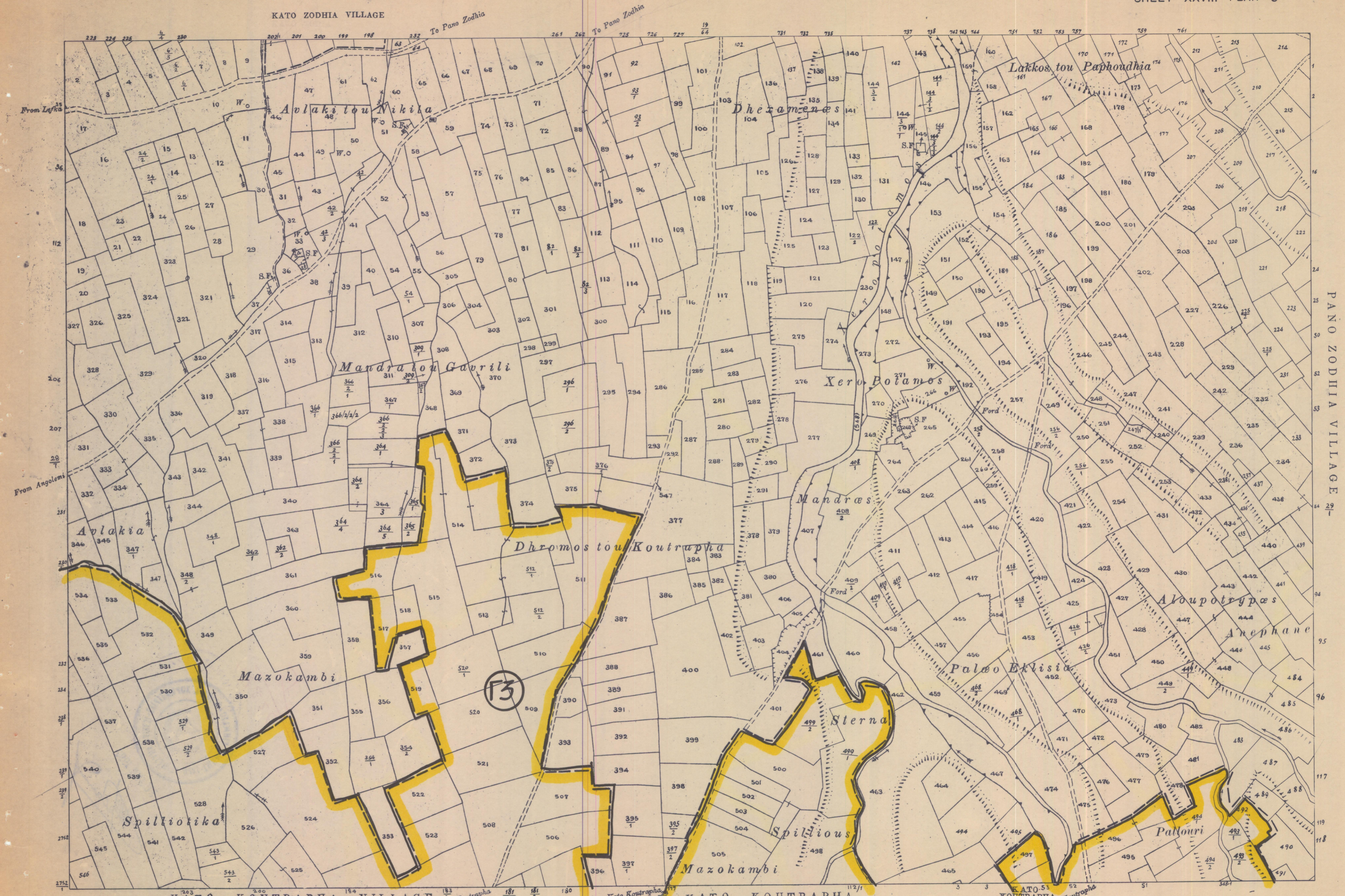
SHEET XXVIII PLAN 7
KATO ZODIA VILLAGE



Surveyed by Dept. of Lands & Surveys, 1927
 State Copyright Reserved
 Revised from D.L.O. plans, September 1980


Scale 1 : 5000

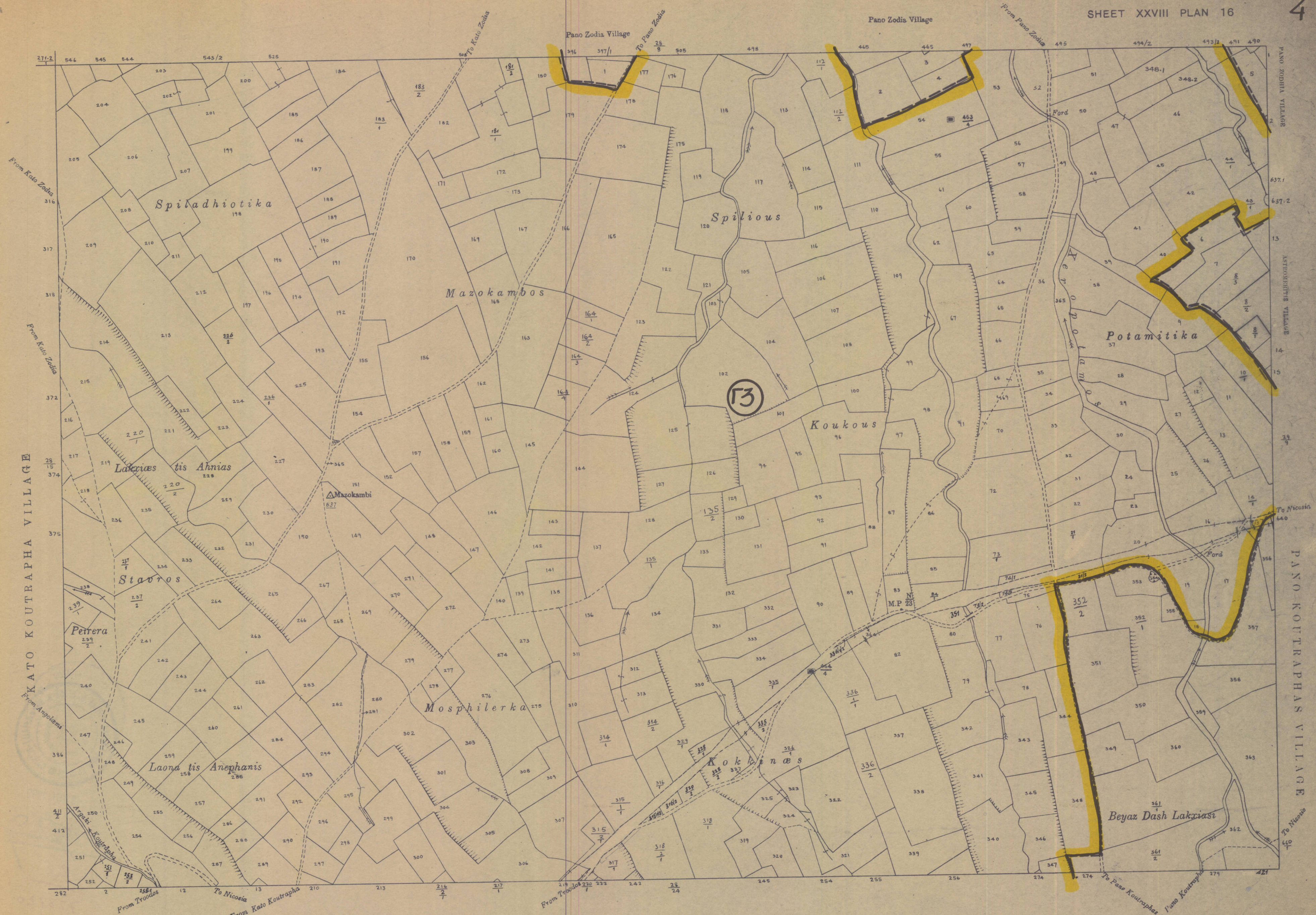




Surveyed by Dept. of Lands & Surveys, 1920
 State Copyright Reserved
 Revised from D.L.O. plans, 1980, 1990

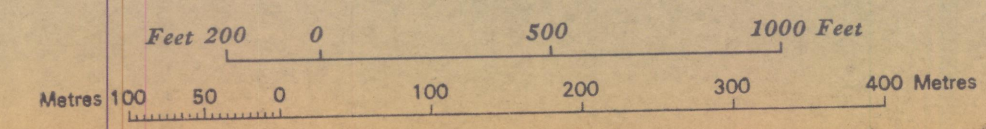
Scale 1 : 5000

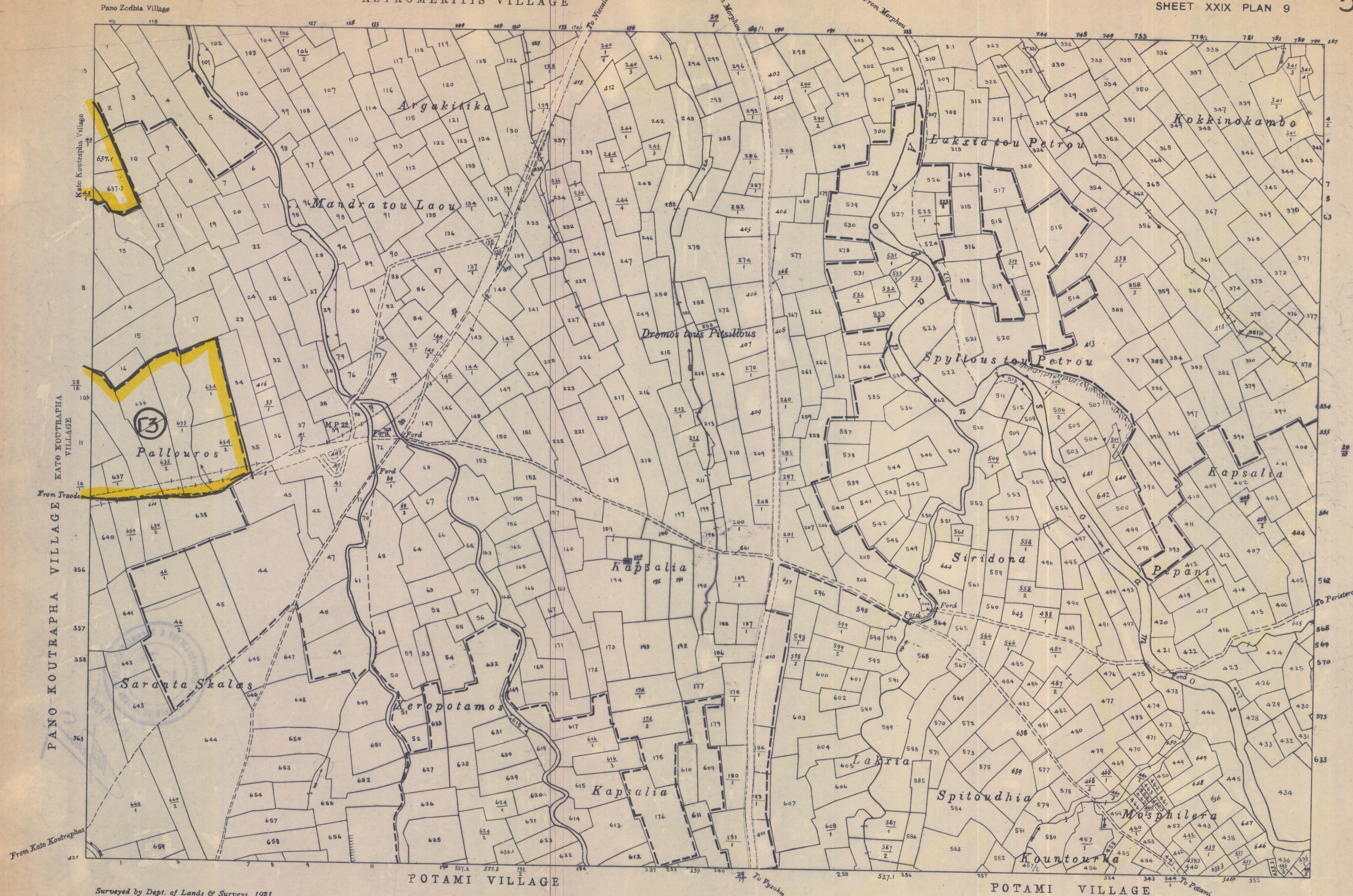




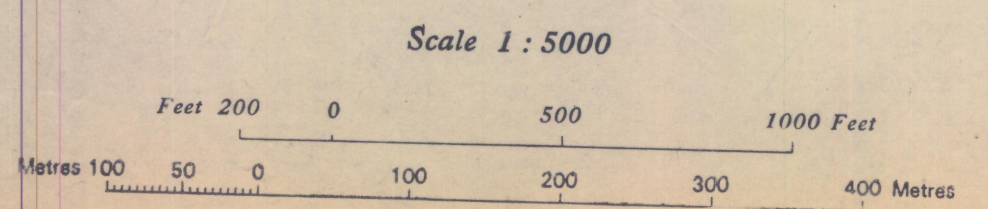
Surveyed by Dept. of Lands & Surveys, 1925
 State Copyright Reserved
 Revised from D.L.O. plans, 1980 1989

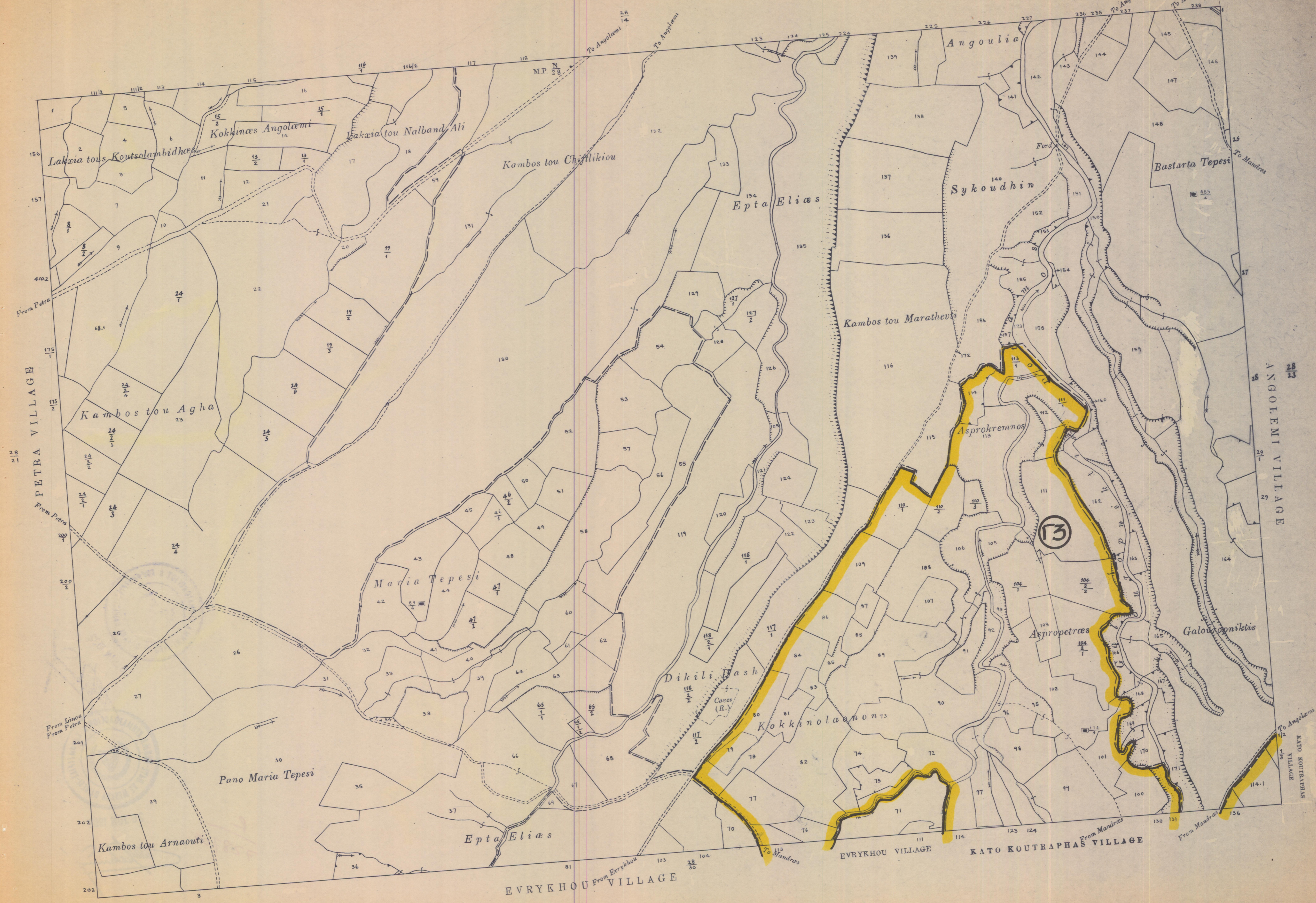
Scale 1 : 5000



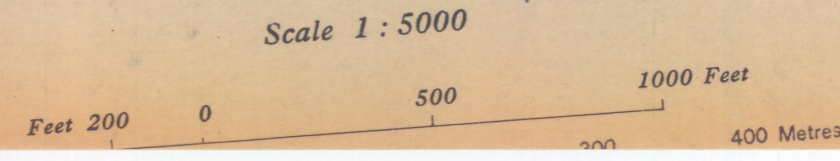


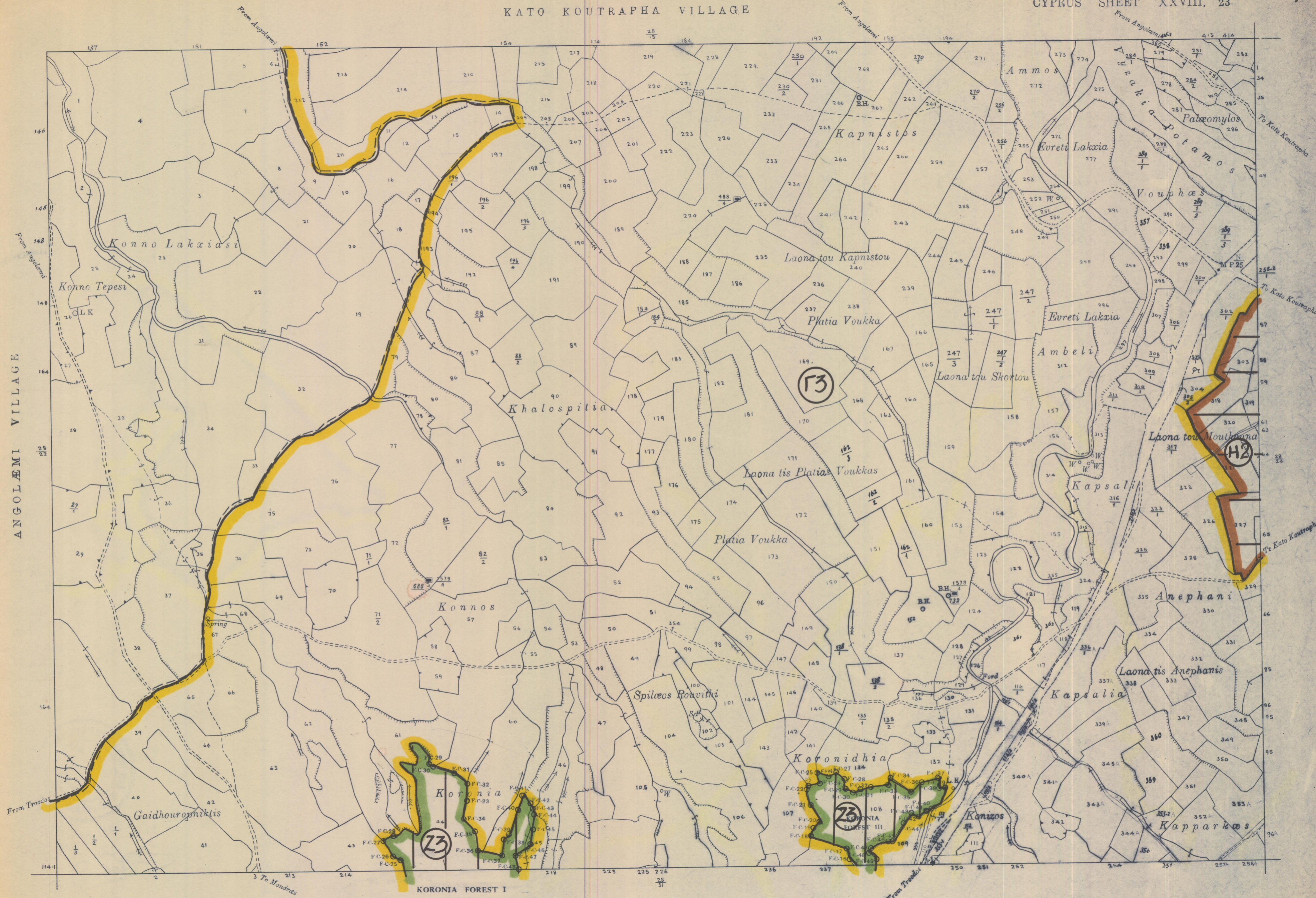
Surveyed by Dept. of Lands & Surveys, 1921
 State Copyright Reserved
 Revised from D.L.O. plans, 1983, 1985, 1989, 1990





Surveyed by Dept. of Lands & Surveys, 1925
 State Copyright Reserved
 Surveyed by Dept. of Lands & Surveys, September 1980

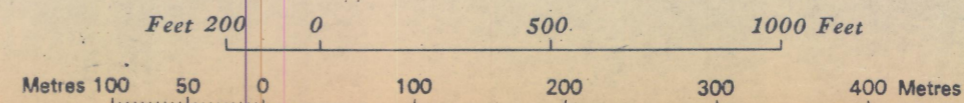




ANGOLAMI VILLAGE

Surveyed by Dept. of Lands & Surveys, 1925
 State Copyright Reserved
 Revised from D.L.O. plans, 1980, 1989, 1990

Scale 1:5000



KATO KOUTRAPHAS

REFERENCE

28

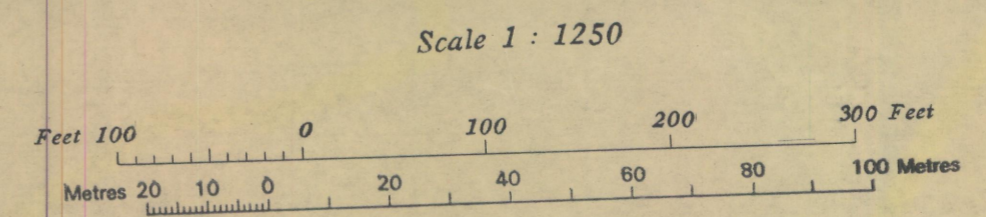
24

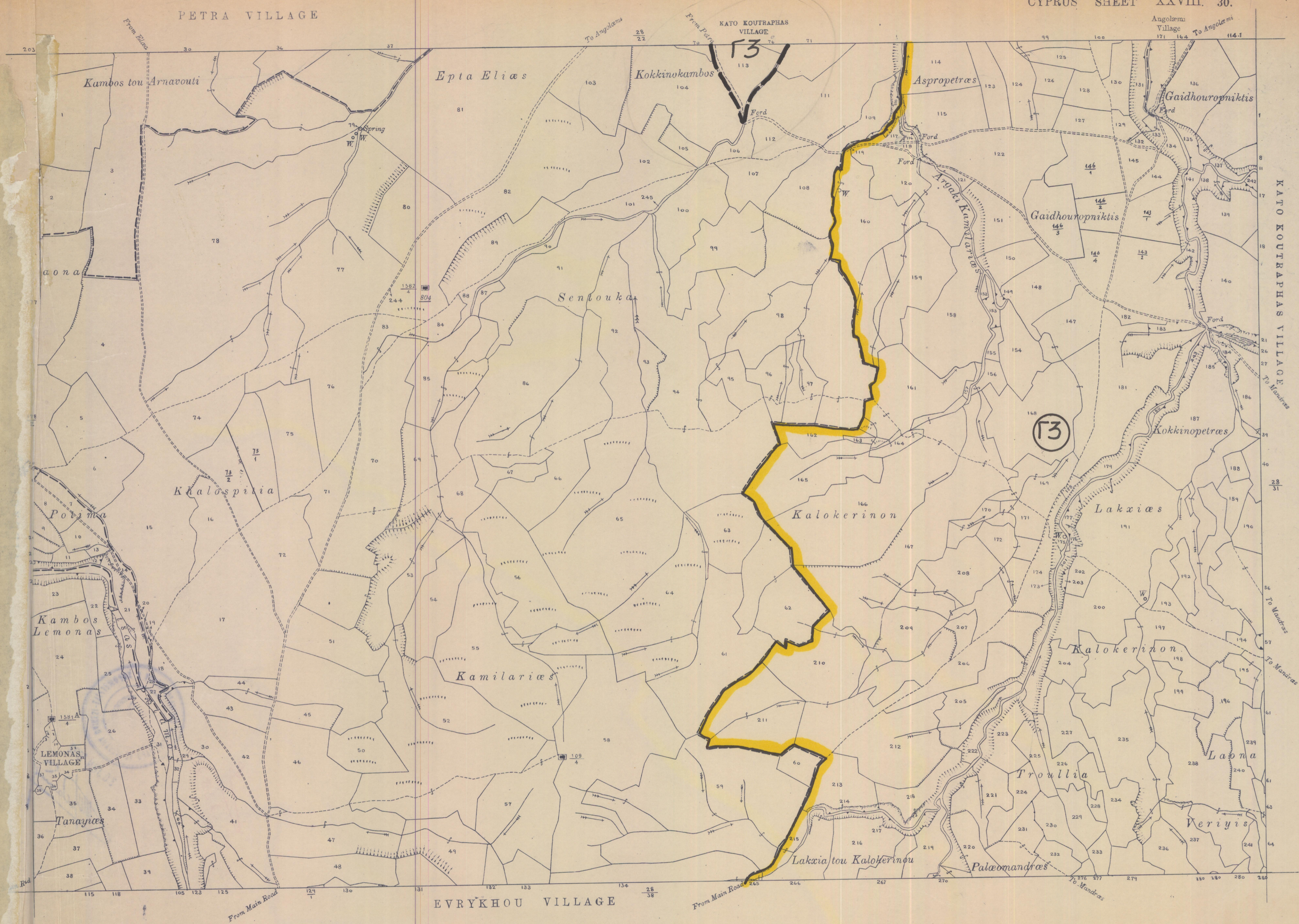
1

4

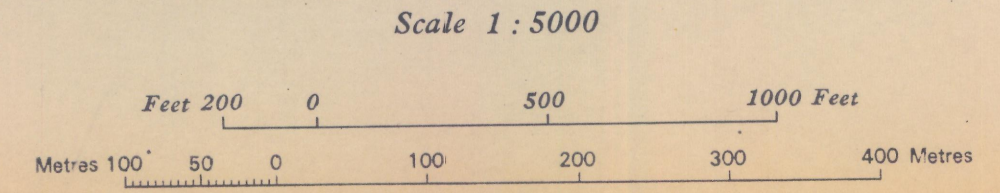


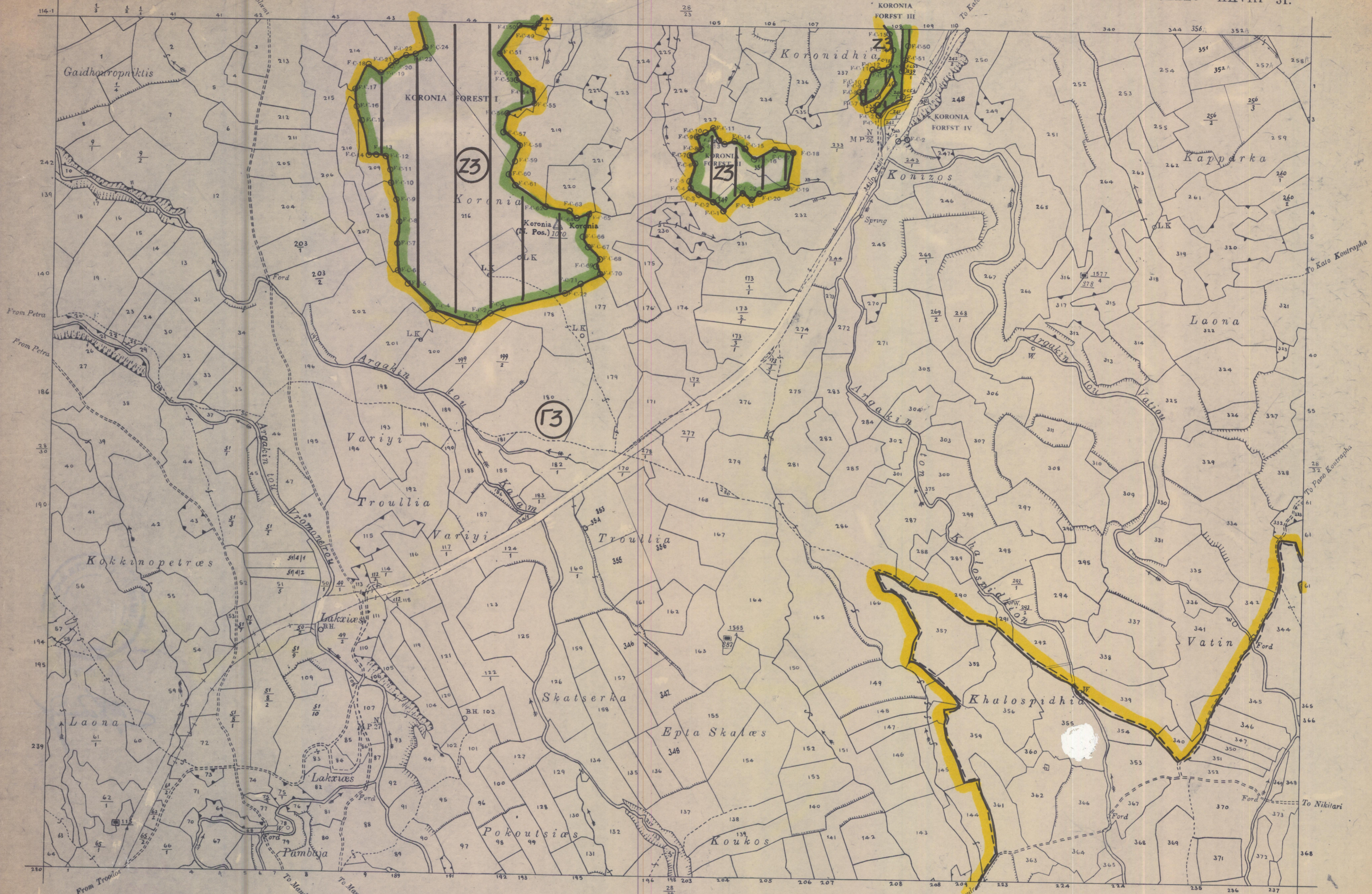
Surveyed by Dept. of Lands & Surveys, 1925
State Copyright Reserved
Revised from D.L.O. Plans, 1981, 1989





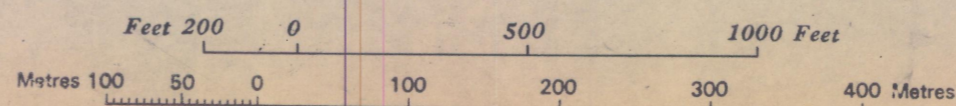
Surveyed by Dept. of Lands & Surveys, 1926
 State Copyright Reserved
 Revised from D.L.O. plans, October 1980

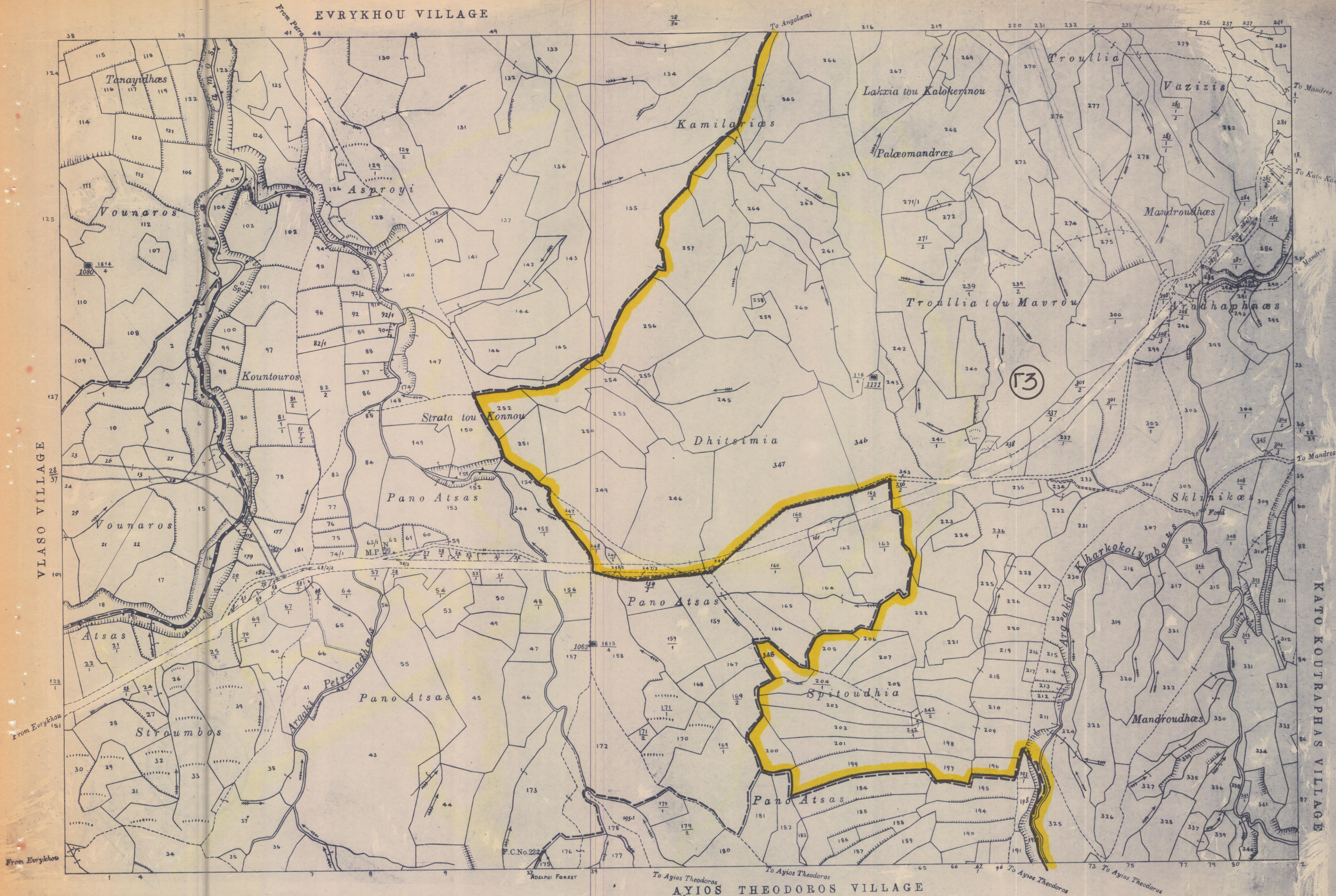




Surveyed by Dept. of Lands & Surveys, 1925
 State Copyright Reserved
 Revised from D.L.O. plans, 1980 1989

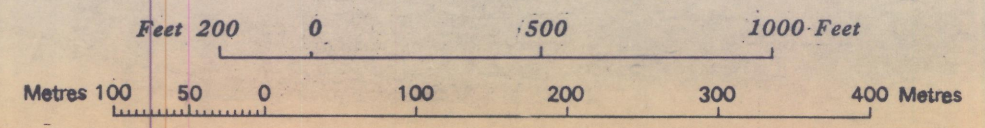
Scale 1 : 5000

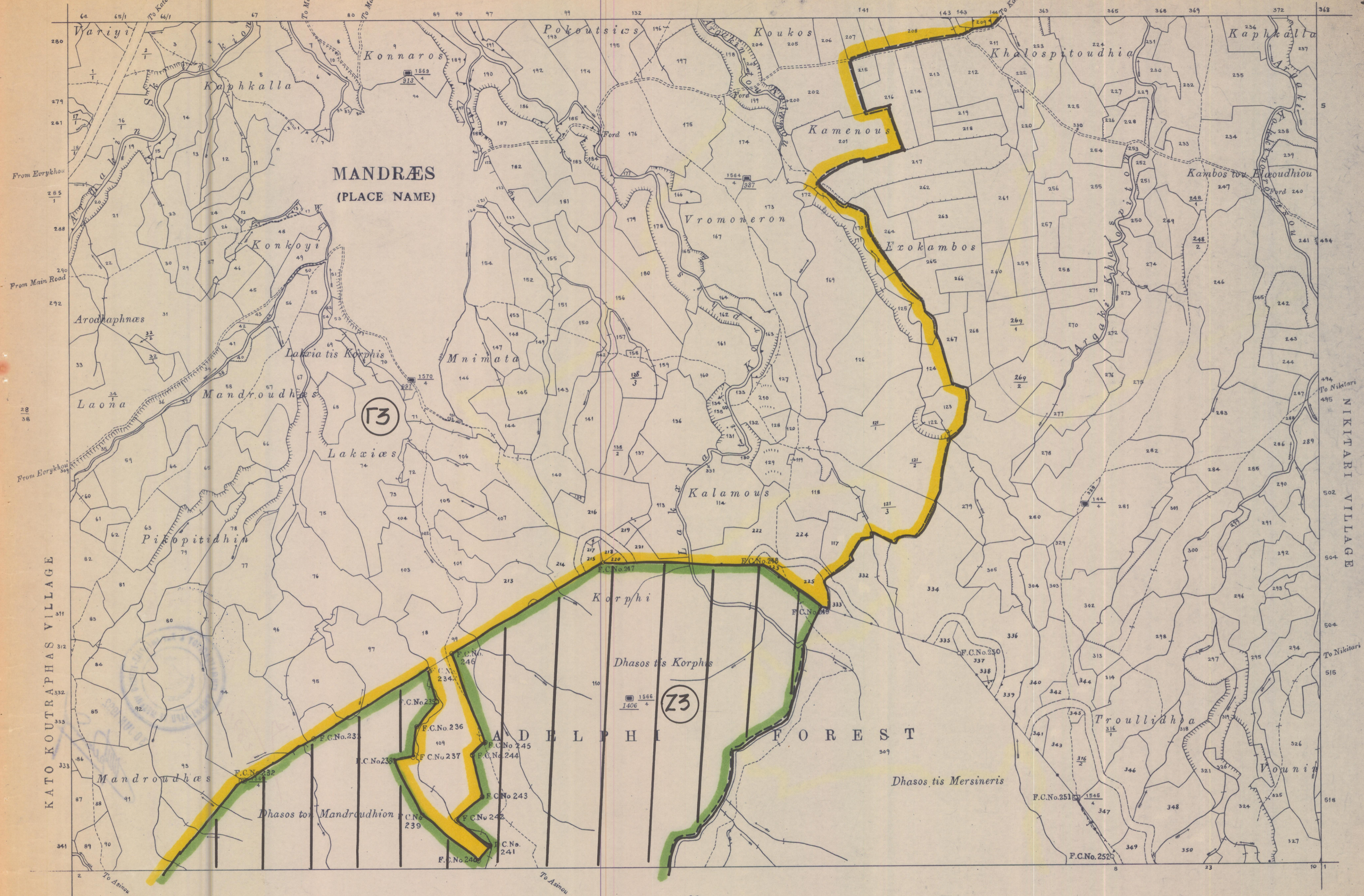




Surveyed by Dept. of Lands & Surveys, 1926
 State Copyright Reserved
 Revised from D.L.O. plans, 1980, 1986, 1989

Scale 1 : 5000





MANDRÆS
(PLACE NAME)

Γ3

73

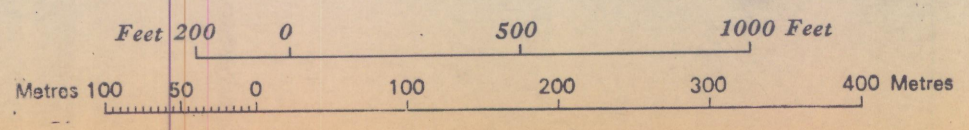
AND ELPHI FOREST

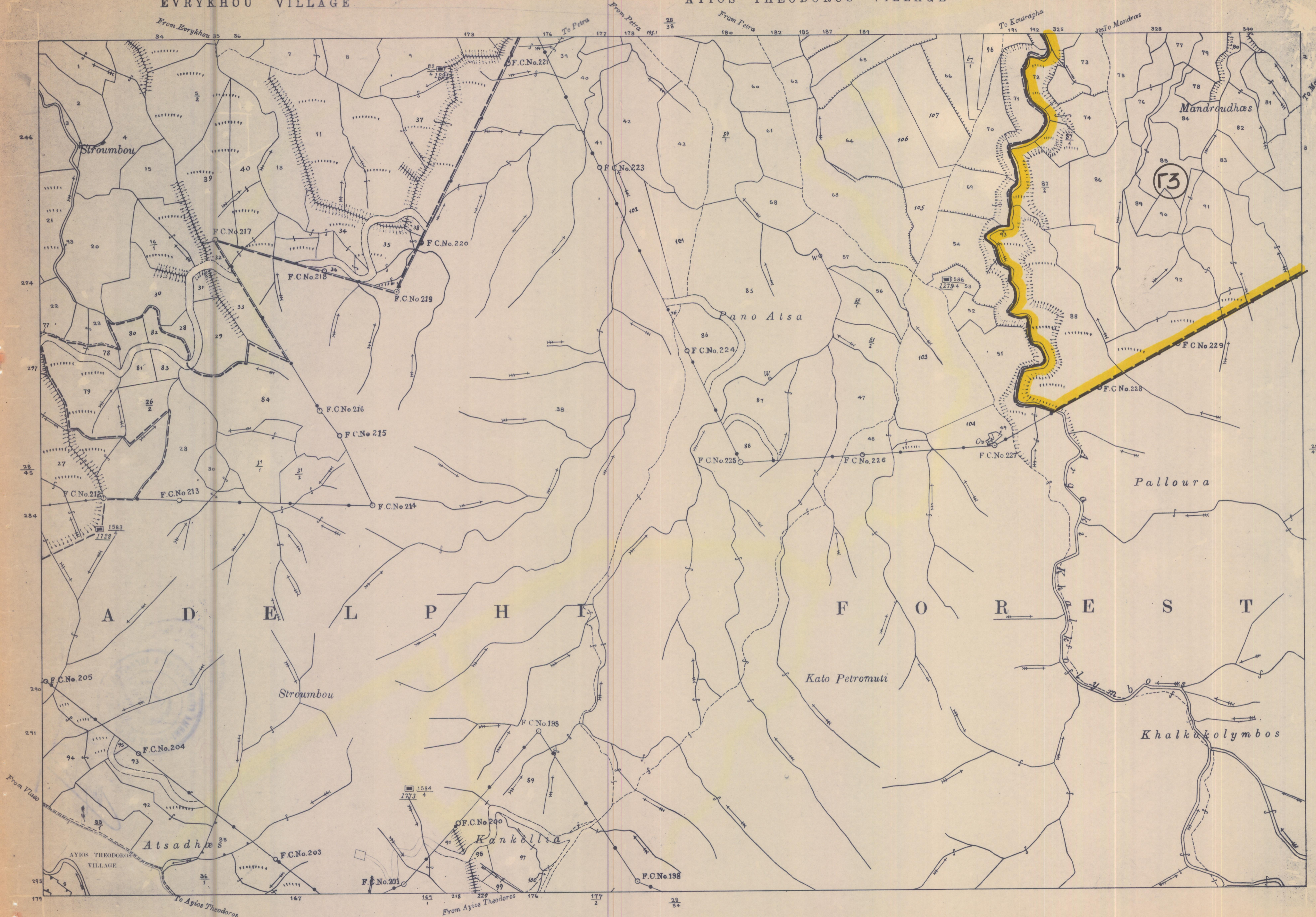
KATO KOUTRAPHAS VILLAGE

NIKITARI VILLAGE

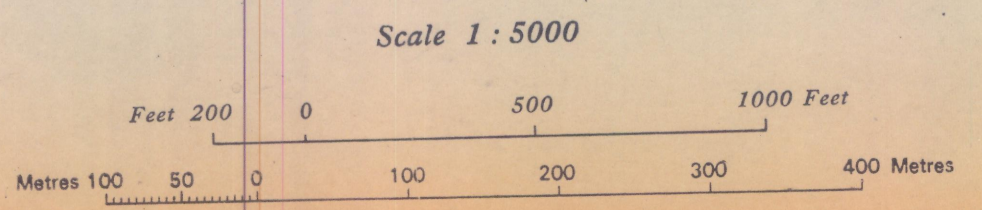
Surveyed by Dept. of Lands & Surveys, 1925
State Copyright Reserved
Revised from D.L.O. plans, 1980, 1987.

Scale 1 : 5000

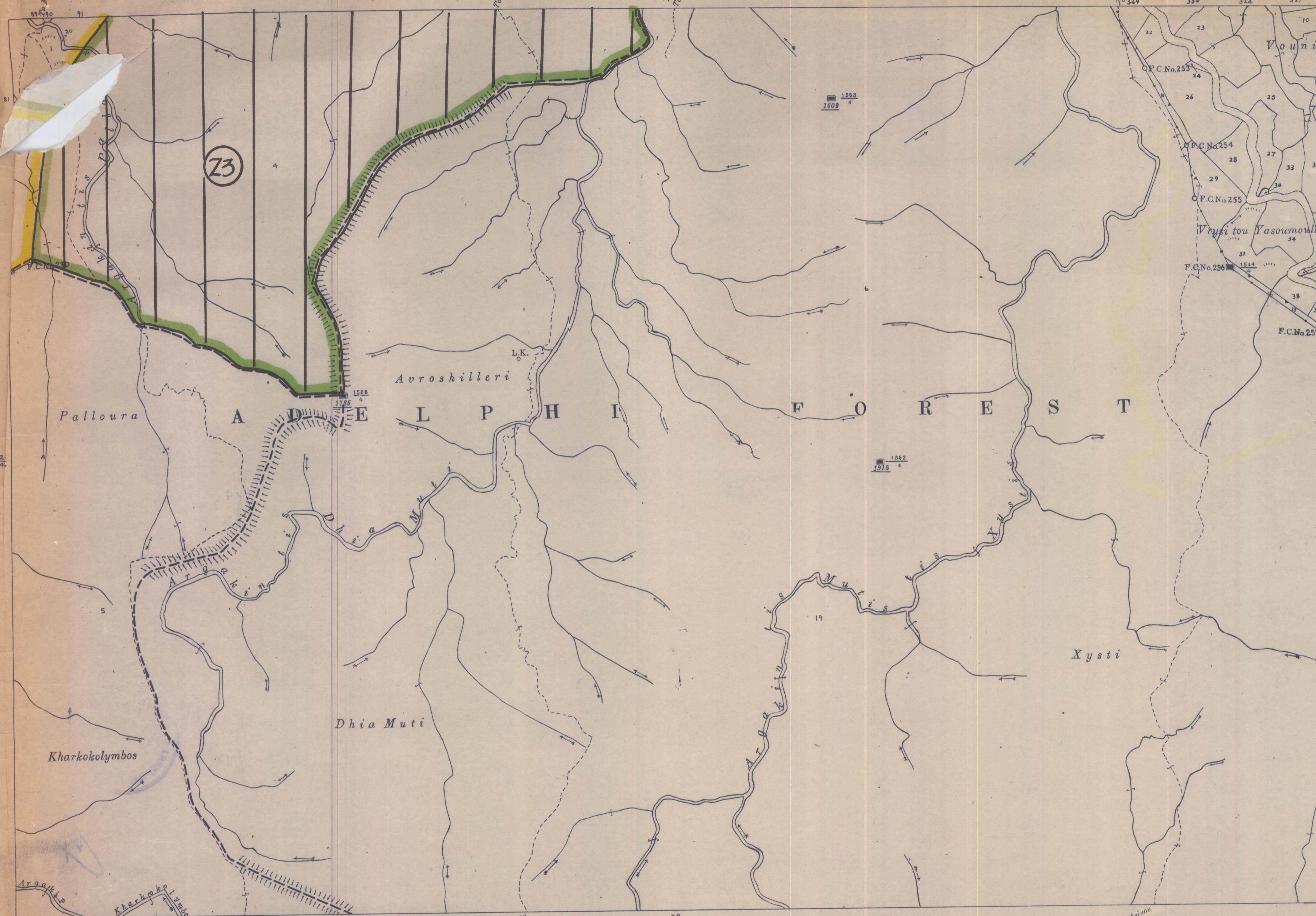




Surveyed by Dept. of Lands & Surveys, 1925
 State Copyright Reserved
 Revised from D.L.O. plans. 1981, 1989, 1990, 1991



KATO KOUTRAPHAS VILLAGE



Surveyed by Dept. of Lands & Surveys, 1925
State Copyright Reserved

Scale 1 : 5000

